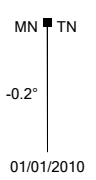
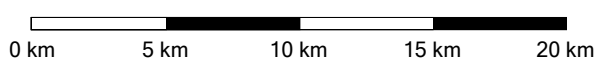




City Navigator Europe NTU 2021.1
 Use of the Map Data is subject to certain restrictions and/or requirements imposed by third party suppliers and/or governmental or regulatory authorities as further set forth at <https://legal.here.com/terms/general-content-supplier/terms-and-notices/>
 © 2019 HERE. All rights reserved.
 © Garmin Ltd. or its Subsidiaries 2020.

war graves 2



01/01/2010

Statistics

Summary

Points: 131 Via Points: 25 Distance: 130 km Total Time: 2 h, 49 min Course: 187.1° true



1. Main Port Rentals



2. Get on Driemanssteeweg and ride southwest

1 m

1 m



3. Turn right onto Driemanssteeweg

2 s

20 m

21 m



4. Turn left onto Groene Kruisweg

1 min

138 m

160 m



5. Continue towards Ring/Andere Havens

1 min

85 m

245 m



6. Continue towards A15/Rhoon/Dordrecht/Utrecht/Havens 100-2000/Ring

1 min

418 m

663 m



7. Continue towards s102/Rhoon/Poortugaal

22 s

329 m

991 m



8. Enter roundabout Roundabout

2 min

5.75 km

6.7 km



9. Take the 2nd right onto Groene Kruisweg

16 s

51 m

6.8 km



10. Enter roundabout Roundabout

1 min

417 m

7.2 km



11. Take the 2nd right onto Groene Kruisweg

11 s

39 m

7.3 km





























12. Enter roundabout Baljuwplein














4 min









3.48 km




10.7 km















-
- | | | |
|---|---|------------------|
|  | 13. Turn right towards (N218)/(A15)/Industrieterrein Schiekamp/Industrieterrein Halfweg/Brielle/Rotterdam
112 m | 12 s
10.8 km |
|  | 14. Turn left onto Kanaaldijk West
6.60 km | 7 min
17.4 km |
|  | 15. Turn right onto Nieuweweg
4.80 km | 4 min
22.2 km |
|  | 16. Enter roundabout Roundabout
426 m | 1 min
22.7 km |
|  | 17. Take the 1st right onto Nieuweweg
44 m | 12 s
22.7 km |
|  | 18. Enter roundabout Roundabout
774 m | 1 min
23.5 km |
|  | 19. Take the 2nd right onto Nieuweweg
74 m | 13 s
23.6 km |
|  | 20. Enter roundabout Roundabout
920 m | 1 min
24.5 km |
|  | 21. Take the 2nd right onto Dammenweg
88 m | 1 min
24.6 km |
|  | 22. Keep right onto Dammenweg
2.59 km | 2 min
27.2 km |
|  | 23. Enter roundabout Roundabout
35 m | 2 s
27.2 km |
|  | 24. Turn right onto N57 towards Goedereede/Middelburg
40 m | 21 s
27.2 km |
|  | 25. Continue on N57 towards Goedereede/Middelburg
2.30 km | 2 min
29.5 km |
-

	26. Take the 1st right onto Dammenweg 65 m	9 s 29.6 km
	27. Continue on N57 towards Stellendam/Goedereede/Middelburg 4.00 km	1 min 33.6 km
	28. Take ramp to the right towards Stellendam-Noord 2.13 km	17 s 35.7 km
	29. Turn left towards Stellendam/Middelharnis 330 m	21 s 36.1 km
	30. Enter roundabout Roundabout 767 m	2 min 36.8 km
	31. Take the 2nd right onto Eendrachtsdijk 48 m	7 s 36.9 km
	32. Enter roundabout Roundabout 5.12 km	6 min 42.0 km
	33. Turn right onto N215 towards Dirksland/Middelharnis 71 m	1 min 42.1 km
	34. Enter roundabout Roundabout 5.15 km	5 min 47.2 km
	35. Take the 2nd right onto Staverseweg 50 m	28 s 47.3 km
	36. Enter roundabout Roundabout 2.68 km	3 min 49.9 km
	37. Take the 1st right onto Langeweg 23 m	11 s 50.0 km
	38. Continue on N215 towards N59 6.37 km	6 min 56.3 km

	39. Turn right onto N59 towards (N257)/St. Philipsland/Zierikzee/Vlissingen 276 m	20 s 56.6 km
	40. Take ramp towards N257/Steenbergen/Bergen op Zoom/St. Philipsland 3.89 km	3 min 60.5 km
	41. Turn right onto Philipsdam ramp 39 m	2 s 60.5 km
	42. Keep left onto Philipsdam 380 m	1 min 60.9 km
	43. Enter roundabout Roundabout 195 m	1 min 61.1 km
	44. Take the 2nd right onto Philipsdam 57 m	13 s 61.2 km
	45. Enter roundabout Roundabout 8.31 km	6 min 69.5 km
	46. Take the 2nd right onto Rijksweg 54 m	1 min 69.5 km
	47. Turn right onto Molenweg 3.61 km	3 min 73.2 km
	48. Turn left onto Moorseweg 2.90 km	3 min 76.1 km
	49. Turn right onto Kladde 4.89 km	6 min 80.9 km
	50. Turn left onto Eendrachtweg 3.29 km	1 min 84.2 km
	51. Turn right towards Halsteren 571 m	1 min 84.8 km

	52. Enter roundabout Molenplein 842 m	2 min 85.6 km
	53. Take the 2nd right onto Steenbergseweg 51 m	10 s 85.7 km
	54. Enter roundabout Roundabout 931 m	1 min 86.6 km
	55. Take the 2nd right onto Steenbergseweg 47 m	18 s 86.7 km
	56. Enter roundabout Roundabout 770 m	1 min 87.4 km
	57. Take the 2nd right onto Halsterseweg 47 m	15 s 87.5 km
	58. Turn left onto Moerstraatsebaan 2.83 km	3 min 90.3 km
	59. Turn right onto Moerstraatsebaan 107 m	1 min 90.4 km
	60. Turn right onto Heerlesebaan 2.15 km	92.6 km
	61. Bear right onto Boerenweg 2.15 km	94.7 km
	62. Turn right onto Bergsebaan 1364 m	1 min 96.1 km
	63. Perform a U-Turn back onto Ruytershoveweg 1605 m	97.7 km
	64. Turn left onto Markt 4.97 km	4 min 103 km
	65. Turn right onto Herelsestraat 1436 m	3 min 104 km

	66. Enter roundabout Roundabout 2.70 km	3 min 107 km
	67. Take the 1st right onto Moerstraatseweg 23 m	4 s 107 km
	68. Turn right onto Hoogstraat 4.28 km	111 km
	69. Turn left onto Kapelaan Kockstraat 1013 m	112 km
	70. Turn right onto Rondweg Oost ramp 521 m	27 s 113 km
	71. Continue towards Steenbergen-Noord 1098 m	1 min 114 km
	72. Take the 3rd right onto Nassaulaan 72 m	1 min 114 km
	73. Enter roundabout Roundabout 91 m	24 s 114 km
	74. Take the 2nd right onto Nassaulaan 46 m	9 s 114 km
	75. Enter roundabout Roundabout 537 m	1 min 114 km
	76. Take the 1st right onto Nassaulaan 33 m	7 s 115 km
	77. Enter roundabout Roundabout 91 m	11 s 115 km
	78. Take the 3rd right onto Dinteloordseweg 75 m	1 min 115 km
	79. Continue towards Dinteloord 4.90 km	4 min 120 km

	80. Take the 3rd right onto Steenbergseweg 76 m	1 min 120 km
	81. Keep right onto Steenbergseweg 233 m	1 min 120 km
	82. Turn left onto Dorus Rijkersstraat 231 m	1 min 120 km
	83. Turn right onto Steenbergseweg 8 m	12 s 120 km
	84. Turn left onto Westvoorstraat 502 m	1 min 121 km
	85. Enter roundabout Roundabout 2.01 km	4 min 123 km
	86. Take the 2nd right onto Postbaan 38 m	26 s 123 km
	87. Turn left onto Potenblokseweg 1862 m	28 s 125 km
	88. Turn left onto Oude Heijningsdijk 646 m	1 min 125 km
	89. Keep left onto Volkerakweg 1590 m	3 min 127 km
	90. Turn left onto Volkerakweg 66 m	4 s 127 km
	91. Turn right onto Sabinaweg 604 m	1 min 127 km
	92. Bear right onto Maltaweg 1737 m	129 km
	93. Turn left onto Sluispad 1023 m	1 min 130 km



94. Turn right onto Sluispad
9 m

1 min
130 km



95. Carpool Willemstad A29
61 m

10 s
130 km
